PTO FOR MAP EXTENSION

## Download the digital map at www.portlincoln.com.au


Abalone Ave M9
Abeona Tce F5
Adelaide Pl H6
Adelphi Tce K9
Adriatic Ave C5
Aidas Crt L4
Alanah Crt K8
Allen Thomas Dr J3
Alexander Cres F4
Alsace Cres F4
Altair Cres L7
Althorpe Ave H3
Amiens Pl F4
Angas St E5
Anne St L5
Ansley Pl K8
Apollo Crt K8
Arrandale Cls R1
Argent St L5
Asim Crt J3
Augusta St C4
Averis Rd F1
Azure Cls H10
Baillie Dr J3
Baker St I5
Baltimore St J7
Banksia Cres H2
Barley Rd L2
Barnard St K9
Barry Ave H4
Bascombe Pl L5
Baudin Pl E5
Bay View Rd C4
Beaver Crt G4
Bel-Air Dr K6
Bellewood Ave F4
Bentham Pl K10
Bernard Pl E4
Bethany Crt I2
Biana Cls M8
Bickers Ave K7
Bishop St G5
Black St J4
Blacker Crt B5
Blackman Crt I7
Blackman Pl I6
Bligh St H6
Blue Fin Rd P2
Bomar St L4
Bonanza Rd G3
Borthwick Crt J4
Boston St I6
Boundary Rd A3
Bowling Ave H5
Breton Pl E4
Bridge Cres M9
Bristol Pl I10
Broadway St L5
Brockworth Rd F4
Brougham Pl I7
Buberis Crt M4
Calais Ave K9
Cape Baron Pl M9
Cardiff Rd I8
Carramatta Crt K7
Carrawilla St L3
Casanova St K4
Casuarina Crt I2
Channel View Dr I4
Chapman St C4
Cheyanne St G3
Clearwater Crt K8
Clyde St G5
Conrad St L5
Cook St H9
Coorong St H7
Coral St I10
Coronation Pl L5
Cove View Dr N9
Cowley Cres J3
Cranston St I5
Crawford Crt J4
Crayfish Crt N8
Cronin Ave K4
Day St I4
Delamere Dr M8
Denmark Dr H4
Dennis St K8
Dickens St L4
Dobbins St I4
Donnington St K7
Dorset Pl G5
Doudy St K9
Dublin St J8
Duncan Ave I3
Dutton St J6
Eagle Crt K8
Easton Rd G3
Eden St K6
Edinburgh St I7
Egret Crt L8
El Alamein St J10
Elizabeth St J5
Ellen St J5
Eltham Ave I8
Emerald Crt H10
English St E4
Entrance Crt I4
Eric Ave F3
Essex Ave H3
Ettridge Tce H9
Eucalyptus Dr N9
Everard Crt G2
Explorer Dr L3
Eyre St H7
Feltus St L6
Finke St H9
First Ave K5
Flaxman St D5
Flinders Ave I2
Flinders Hwy F2
Follett St L6
Forbes St I9
Fram St L4
Frances Ave I1
Frangos St K6
Freeman Ave I3
Frobisher St G4
Garrett Rd D3
Gascony Cres F5
Gawler Tce H9
George St G4
Gilman St I11
Glengyle St L3
Gliddon St K9
Gloucester Tce G5
Goode Ave I5
Grace Ave J3
Grange Gr F3
Grantala Rd K3
Greyhound Rd N5
Gulf Ave I3
Gulf View Dr H4
Hage Ave K7
Haigh St J5
Hall St E4
Hallett Pl G5
Hambidge St G3
Hamilton Ave H4
Hamp St I5
Hanchant Rd F1
Happy Valley Rd F2
Harbour Crt I4
Harbour View Dr I5
Hartley Dr E4
Harvey St K9
Hassell Rd N2
Hawson Pl H10
Heath St L5
Heather Rd H3
Hecla St L6
Henderson St L5
Hermay Cres L6
Hermitage Cres H4
Highview Dr G3
Hill Pl K10
Hillside Gr F4
Hilltop Dr G2
Hindmarsh St J10
Holburn St I5
Holder Rd J1
Holroyd Ave J4
Homely Pl H2
Horrocks St H9
Hudson Ave I3
Ikaros St L6
Imba St A4
Innes St K9
Island Dr L9
Ives Pl I10
Jillian Ave F3
Jordon Crt C4
Jubilee Dr M8
Kaidan Crt I2
Kaitlin Crt I2
Kali Gr H10
Kapunta St L3
Kaye Dr G4
Kelly St I5
Kemp Ave G5
Kent Pl I10
Kestrel Pl L9
Kiama Ave K5
King St H7
Kinmont Ave J4
Knott St J9
Koonella St L4
Kooyonga Ave J7
Kuranda St L6
Kurara Rd J2
Kurla St A5
La Fayette Dr L7
Laguna Dr L7
Laidlaw St K1
Lake View Ave M9
Lawson Dr J3
Lear Pl G4
Lebrun St J6
Leech Pl L5
Leigh Ave J3
Lewis St G5
Light St G5
Linc St F4
Lincoln Hwy E5
Lincoln Pl H6
Linden Dr J3
Lindsay St C5
Lipson Pl K9
Liverpool St H6
Lodge St K7
Lombardy Pl E5
London St I8
Lorraine Ave F4
Lower Flaxman St D5
Luke St J7
Lyle Dr I1
McDonald Ave F4
McFarlane Ave H5
McLaren St K9
Mackrell St J5
Malcolm Crt I4
Mallee Cres K7
Margaret Ave H4
Maria Luisa Blvd M8
Marina Dr L7
Marine Ave I4
Marino Ave K7
Mark St J7
Martindale Cres L6
Mason St I4
Matilda St K5
Matthew Pl J7
Mena Pl F3
Miltalie Ave B4
Milton Ave A4
Minnipa Ave H2
Mitilini Crt C4
Mitton Ave J4
Monalena St K4
Monash Rd I8
Monterey Dr M8
Moonta Cres L4
Morgan St I5
Morialta Cres H3
Mortlock Tce K5
Mourilya St L3
Muir St H5
Mundy Crt N4
Mussel St N8
Myers St J5
Napoleon St H6
Newton St G3
New West Rd J2
Nigel St G5
Nootina Rd K2
Normandy Pl F4
North Point Ave L9
North Quay Blvd M8
Oak St F3
Ocean Ave H3
O'Connor Lane D5
Orabanda Dr H2
Oscar Dr N10
Oswald Dr C4
Oxford Tce G4
Oyster Tce N8
Paige St E3
Pamir Crt L4
Para St D5
Paringa Ave H3
Park Tce H6
Parnkalla Ave M8
Passat St L4
Pavana Cres L4
Pearson Ave I3
Pelican Crt L8
Penshurst Rd G4
Phillip St L5
Picardy Pl F5
Pine Freezers Rd N3
Pipicella Crt J8
Porter St I7
Power Tce H10
Proper Bay Rd P2
Prospect Rd G5
Puckridge Pl L5
Queen St H9
Quiberon St J6
Quorna Ave H3
Railway Pl I7
Ravendale Rd L7
Reef Crt I4
Reevesby Crt G2
Ridgeway St J4
Ridley Cres H2
Rischbieth Crt J4
Rita St G3
Riversdale Ave J7
Robertson Rd H1
Rockdale Blvd J3
Rodda Ave I3
Romas Way N9
Roslyn St F3
Roxanne St F4
Roxby Rd H4
Ruskin Rd I5
Ryan Pl I7
Sailfish Dr L7
Sandringham Ave J7
Sandy Point Dr L8
Sapphire Dr H10
Sarah Cres B3
Seaton Ave K7
Seaview Ave C4
Sellen St K5
School Ln I6
Schultz Crt J4
Shaen St D5
Shannon Ave E4
Sharon Marie Crt F2
Sheoak Crt N10
Shepherd Ave L4
Shepherd Pl L5
Shields St I5
Short St H5
Simmons St J6
Sinclair St J5
Sleaford Tce J4
Slipway Rd J10
Smada Crt L9
Smith St D5
Snooks Landing Rd K10
South Point Dr M10
South Quay Blvd M9
Southwater Dr M9
Spilsby Crt G2
Springfield Dr H2
Stamford Tce M6
St Andrews Dr N10
St Andrews Tce J7
Stanley Gr F3
Stephens St K9
Stevenson St J8
Stroud Tce F5
Stuart Tce H4
Surfleet Pl L9
Swaffer St J5
Swann St J5
Tacoma St L6
Tally-Ho Ave H5
Tasman Tce H6
Telfer St J4
Telford Ave H5
Tennant St K4
Tennyson Tce G5
Theakstone St J6
The Mews M8
Third Ave K4
Thirlwell St F4
Thomas Crt K6
Tiatuckia St K4
Tobruk Tce I4
Tod St D5
Tolmer Lane H6
Tonto Pl L3
Topaz Cls H10
Torrens St K9
Trafalgar St I10
Trigg St G4
Tulka Tce I5
Tyler St J6
Unga St A5
Upper Flaxman St C5
Val St G3
Valley View Rd C4
Verran Tce L5
Victoria Cres I10
Vigar St L3
Village Pl N9
Vine St G3
Volante St K9
Walker St F5
Walkley Rd G3
Walter Crt C3
Walter St C3
Wandana Ave H3
Washington St H6
Watherston St E4
Wattleton St K4
Wavell Rd I8
Wendland St F3
West Tce K6
Western Approach Rd M2
Whait Ave K5
Whillas Rd G1
White St C4
Whiting Ct N8
Willison St G4
Windamere Cres K8
Windsor Ave M5
Winter St I3
Winter Hill Rd C1
Wingard Tce K8
Wiseman Court F2
Woolga St K3
Wyatts Pl E4
Yandra Tec L5
Yardea St B4
York St I8


# PORT LINCOLN GENERAL INDEX

For index numbers and details not marked on this map - see INSET MAP on next page

- Tourist Drive
- Major Connecting Road
- Main Street
- Other Street
- Walking Trail
- Railway
- Baby Change
- Barbeque
- Boat Ramp
- Caravan Park
- Caravan Parking
- Defibrillator
- Disabled Parking
- Dry Zone Area
- Dump Point
- Fish Cleaning
- Motorhome Rest Area
- Playground
- Public Toilet
- Visitor Information Centre 1300 788 378

### EMERGENCY PHONE NOS.

Emergency Only 000

| | |
|---|---|
| Ambulance non emergency bookings | 1300 881 700 |
| Police | 08 8688 3020 or 131 444 |
| RAA | 08 8682 3501 AH: 0428 837 055 or 131 111 |
| Hospital | 08 8683 2200 |
| Fire Brigade - MFS (City) | 08 8682 1000 |
| CFS (Country) | 08 8682 4411 |
| Defibrillator | 000 |

ABC Radio 1485 for fire and emergency information

### MOTOR HOME PERMITS

Available for purchase online at: www.portlincoln.com.au/self-contained-vehicle-camping

### ATTRACTIONS

1 Visitor Information Centre G6
2 Axel Stenross Maritime Museum/ First Landing Site D6
3 Fishermen's Memorial M9
4 Lincoln Cove Marina M9
5 Makybe Diva Statue G6
6 Matthew Flinders Statue G6
7 Mill Cottage Museum G5
8 Nautilus Arts Centre G6
9 Port Lincoln Leisure Centre M9 Indoor Pool / Gym / Stadium Courts / Squash
10 Railway Museum H8
11 RSL Club H6
12 The Old Mill F5
13 Tuna Poler Statue G6
14 Wharf & Silos H8
15 Winter Hill Lookout B1

### BOAT RAMPS

16 Axel Stenross D6
17 Billy Lights Point M12
18 Proper Bay Road P3
19 Snapper Rock H11
20 South Quay M9
21 Yacht Club H7

### CHURCHES

22 Anglican - St. Thomas H6
23 Baptist Church K8
24 Catholic - St Mary's I6
25 Church of Christ J6
26 Crusade Centre J6
27 Free Presbyterian I9
28 Jehovah's Witness L7
29 Lincoln Community Church J5
30 Lutheran Church G4
31 Salvation Army I4
32 Seventh Day Adventist H7
33 Uniting Church I4

### GENERAL

34 BMX Track K8
35 City Council Office G6
36 Civic Hall G6
37 Dump Point M6
38 Flinders Theatre H6
39 Hospital H5
40 Police Station H6
41 Port Lincoln Golf Club D2
42 Post Office G6
43 Public Library (TAFE building) H8
44 RAA District Office H6
45 RAA Service Depot I7
46 RSL Garden of Remembrance E4
47 Stateliner Bus G6
48 TAFE College H8
49 War Memorial G5
50 Whirley's Car Park H7

### PARKS AND OVALS

51 Altair Cres L7
52 Brinkworth Reserve E3
53 Centenary Oval H6
54 Dickens Park L5
55 Flinders Park G5
56 Glen Forest Tourist Park C1
57 Harbourview Park G3
58 Kirton Oval J8
59 Laguna Reserve L8
60 Lions Picnic Reserve C5
61 Mallee Park K7
62 Mundy's Mooring Reserve L9
63 Nelson Square J10
64 Pioneer Park F4
65 Poole Oval J7
66 Puckridge Park E5
67 Ravendale Netball Courts L5
68 Ravendale Sporting Complex L6
69 Rustlers Gully Playground B5
70 Seaview Park K4
71 Sk8park G5
72 South Point Reserve M10
73 Tennis Courts (Town) G5
74 (Stevenson St) J8
75 Train Playground H4
76 Wellington Square I9
77 Whait Reserve K5

### RECREATIONAL TRAILS

Heritage Trail 2H-4H
Parnkalla Trail Coastline


PORT LINCOLN
Suite 2, Civic Centre, 60 Tasman Terrace, Port Lincoln SA 5606
P: 1300 788 378
portlincoln.com.au
#portlincoln /visitportlincoln @visitptlincoln

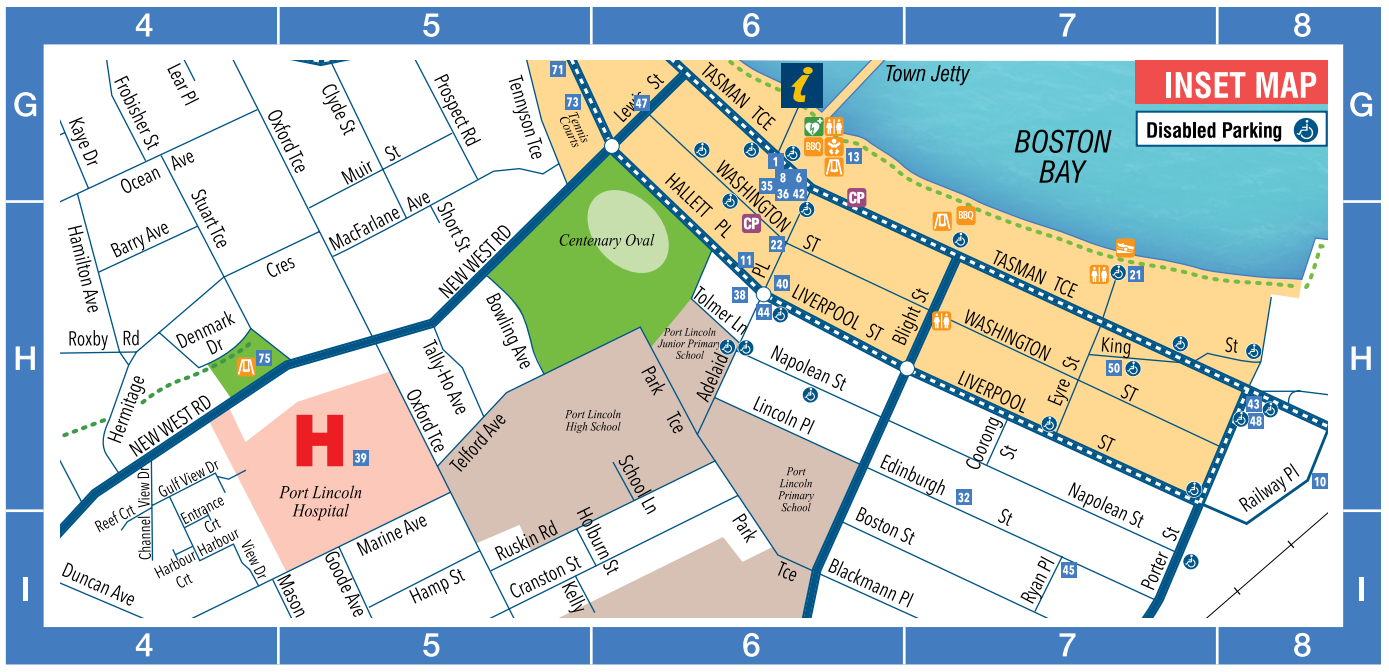


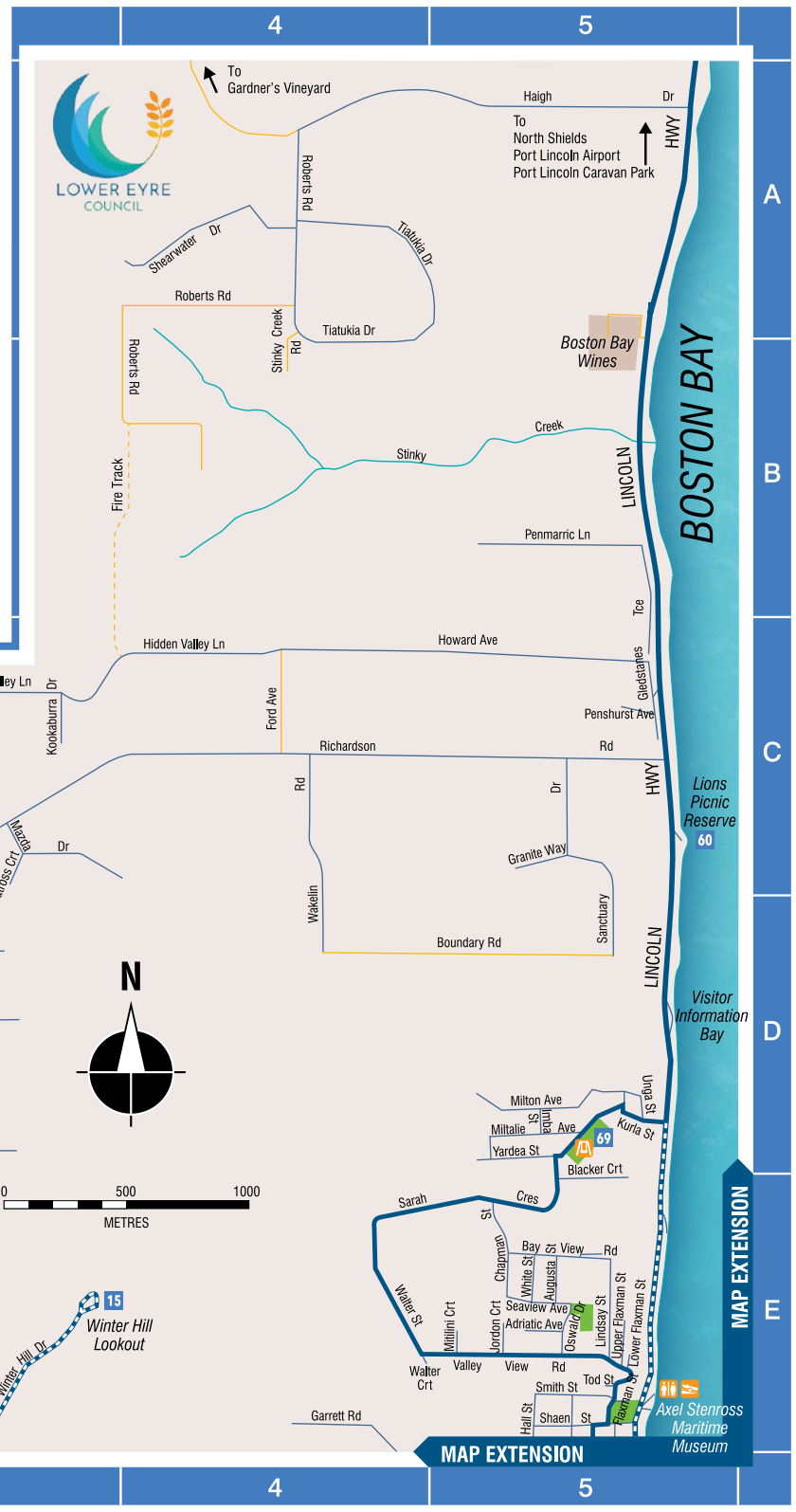


# EYRE
## STH•AUS

## MAP EXTENSION INDEX


Adriatic Ave ..... E5
Albatross Crt ..... C3
Augusta St ..... E5
Bay View Rd ..... E5
Blacker Crt ..... E5
Boundary Rd ..... D5
Bronze Wing Dr ..... D3
Chapman Rd ..... C2
Chapman St ..... E5
Cockatoo Rd ..... D3
Cormorant Dr ..... C3
Cornish Crt ..... C2
Falcon Ct ..... D2
Flaxman St ..... E5
Ford Ave ..... C4
Garrett Rd ..... E4
Gledstanes Tce ..... C5
Granite Way ..... C5
Haigh Dr ..... A5
Hall St ..... E5
Hidden Valley Ln ..... C3
Howard Ave ..... C5
Imba St ..... D5
Jordon Crt ..... E5
Kestrel Crt ..... C3
Kookaburra Dr ..... C3
Kurla St ..... D5
Lindsay St ..... E5
Little Swamp Ln ..... C1
Lorikeet Cr ..... D3
Lower Flaxman St ..... E5
Mazda Dr ..... C3
Miltalie Ave ..... D5
Milton Ave ..... D5
Mitilini Crt ..... E5
Oswald Dr ..... E5
Panoramic Dr ..... E3
Penmarric Ln ..... B5
Penshurst Ave ..... C5
Petrel Crt ..... D2
Pound Ln ..... D2
Richardson Rd ..... C5
Roberts Rd ..... A4
Sanctuary Dr ..... D5
Sarah Cres ..... E4
Sea Eagle Crt ..... C2
Seaview Ave ..... E5
Shaen St ..... E5
Shearwater Dr ..... A4
Smith St ..... E5
Stinky Creek Rd ..... B4
Stormbird Dr ..... D3
Swallow Dr ..... D3
Tattler Rd ..... E3
Thornbill Rd ..... E3
Tiatukia Dr ..... A4
Tod St ..... E5
Unga St ..... D5
Upper Flaxman St ..... E5
Valley View Rd ..... E5
Wakelin Rd ..... D4
Walter Crt ..... E4
Walter St ..... E4
White St ..... E5
Wine Shanty Rd ..... C1
Winter Hill Dr ..... E3
Yardea St ..... D5


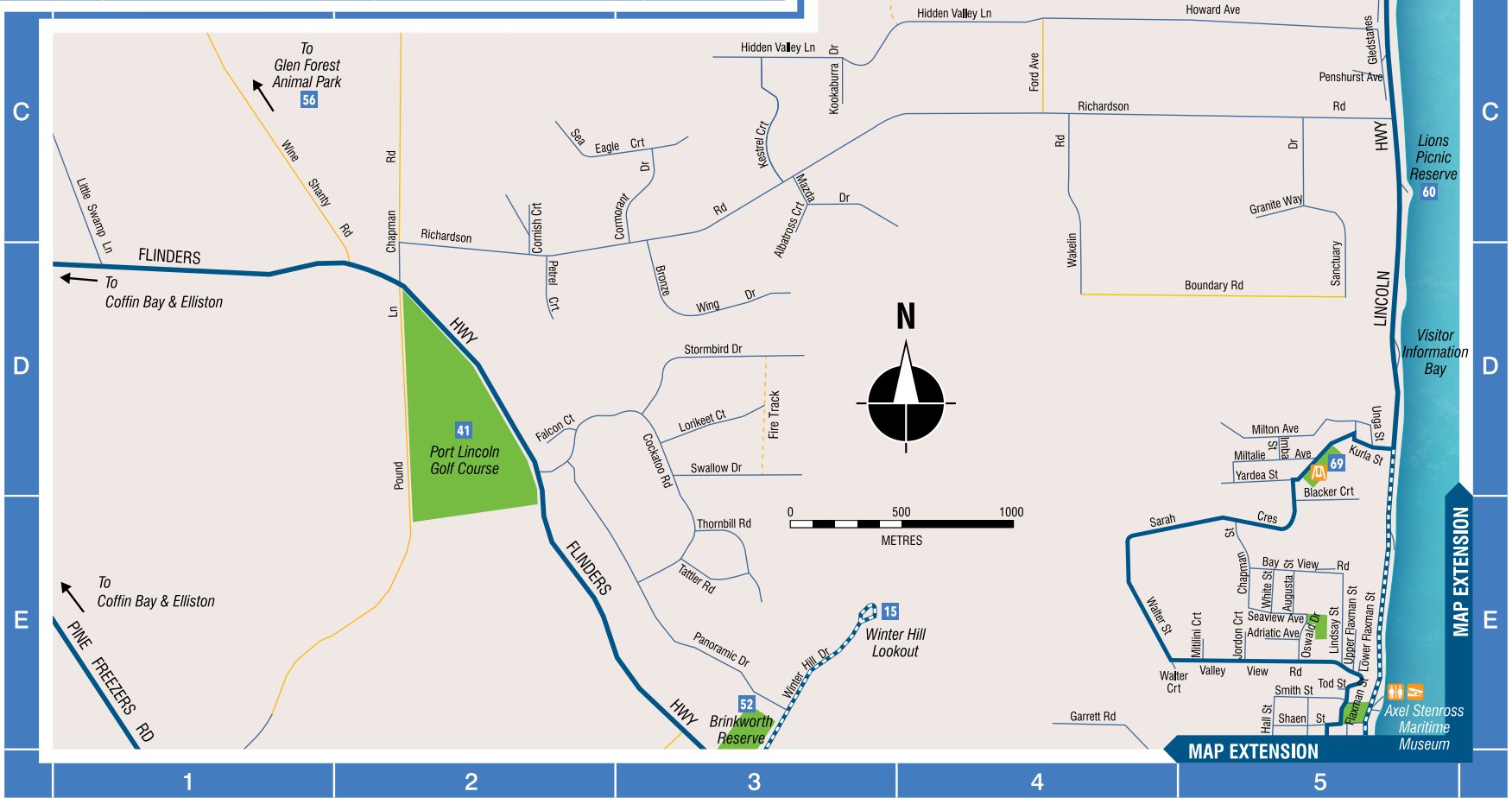


## DISTRICT MAP INDEX


Albatross Island ..... I8
Avoid Bay Island Con. Pk ..... E1
Bicker Island ..... F6
Big Swamp ..... E4
Blackfellows Point ..... A2
Black Rocks ..... E2
Blyth Island ..... E9
Boarding House Bay ..... E1
Boston Bay ..... F6
Boston Island ..... F6
Boucaut Island ..... F9
Brooker ..... A6
Butler Tanks ..... A8
Cape Burr ..... A9
Cape Carnot ..... H4
Cape Catastrophe ..... I7
Cape Donington ..... F7
Cape Hardy ..... B9
Cape Tournefort ..... H6
Cape Wiles ..... H5
Charlton Gully ..... E5
Cockaleechie ..... B6
Coffin Bay ..... E3
Coffin Bay Nat. Pk ..... F3
Coles Point ..... C2
Convention Beach ..... B2
Coomunga R.S. ..... F5
Coulta ..... C3
Cowleys Beach ..... B9
Cummins ..... B5
Curta Rocks ..... H6
Dalby Island ..... E8
D'Anville Bay ..... H4
Donington Island ..... F7
Douglas Channel ..... D9
Duck Lake ..... D3
Duffield Island ..... F9
Dutton Bay ..... E3
Edillilie ..... C5
Enclish Island ..... E8
Farm Beach ..... D3
Fishery Bay ..... H5
Flinders Cairn ..... G5
Flinders Lookout ..... H4
Flinders Monument ..... G6
Flinders Tablet ..... H7
Fossil Point ..... I7
Frenchman ..... C2
Frenchman Bluff ..... D2
Gallipoli Beach ..... D3
Glen Forest Animal Park ..... E5
Golden Island ..... F2
Grantham Island ..... G6
Greenly Beach ..... C2
Grindall Island ..... H7
Groper Bay ..... H4
Gunya Beach ..... F3
Hareby Island ..... E9
Haystack Bay ..... E9
Hall Bay ..... A2
Home Bay ..... E8
Hopkins Island ..... H7
Horny Point ..... I8
Horse Peninsula ..... E3
Jussieu Bay ..... H6
Jussieu Peninsula ..... G5
Kapinnie ..... A3
Kellidie Bay ..... E3
Kellidie Bay Con. Pk ..... E4
Kirkby Island ..... E8
Koppio ..... D6
Koppio Museum ..... D6
Laguanea Island ..... I4
Lake Damascus ..... E2
Lake Greenly ..... C3
Lake Malata ..... B3
Lake Wangary ..... E3
Langton Island ..... E8
Lewis Island ..... H7
Lincoln Nat. Pk ..... G6
Lipson ..... C8
Lipson Cove ..... B8
Lipson Island Con. Pk ..... B8
Little Douglas ..... E3
Little Island ..... H7
Little Swamp ..... F5
Louth Bay ..... E6
Louth Island ..... E6
Lusby Island ..... E8
MacLaren Point ..... G7
Marble Range ..... D3
Marum Island ..... D8
Massena Bay ..... D7
McCoy Bay ..... D9
McCoy Passage ..... E9
Memory Cove ..... H7
Mena Hill ..... D3
Mikkira Station ..... G4
Morgans Landing ..... D2
Mottled Cove ..... A9
Mt Drummond ..... B2
Mt Dutton ..... D3
Mt Gawler ..... E6
Mt Greenly ..... C3
Mt Hope ..... A2
Murray Point ..... G6
Murrunatta Con. Pk ..... E4
North Block ..... C4
North Shields ..... E6
Nyllow Hill ..... B7
Observatory Point ..... H7
O'Loughlin Bay ..... I8
Owen Island ..... G7
Partney Island ..... E8
Peake Bay ..... D7
Peake Point ..... D7
Perforated Island ..... F1
Picnic Beach ..... B2
Poonindie ..... E6
Point Avoid ..... F2
Point Bollingbroke ..... E7
Point Boston ..... F6
Point Drummond ..... A2
Point Douglas ..... E2
Point Fanny ..... F6
Point Hazelgrove ..... G7
Point Maria ..... F6
Point Sir Isaac ..... D2
Point Whidbey ..... E1
Porter Bay ..... F6
Port Lincoln ..... F6
Port Lincoln Airport ..... E6
Port Lincoln Proper (Proper Bay) ..... G5
Port Neill ..... A9
Price Island ..... F2
Rabbit Island ..... E3
Rabbit Island Con. Pk ..... E7
Redcliff ..... D7
Redbanks ..... H4
Red Point ..... D7
Reef Point ..... D1
Reevesby Island ..... E9
Rocky Island (Nth) Con. Pk ..... B2
Roxby Island ..... E9
Salt Creek ..... C8
Salt Creek Beach ..... C8
Shag Cove ..... H7
Shoal Point ..... G3
Sibsey Island ..... F8
Sir Joseph Banks Group Con. Pk ..... E8
Sleaford Bay ..... H5
Sleaford Mere Con. Pk ..... G5
Smith Island ..... H7
Snug Cove ..... H7
South Block ..... C4
Spalding Cove ..... G6
Spilsby Island ..... F9
Squeaky Beach ..... F6
Stickney Island ..... F8
Strawberry Hill ..... D5
Surfleet Point ..... G6
Taylor Island ..... H7
Taylors Landing ..... G6
The Brothers ..... E3
Thistle Island ..... H7
Thorny Passage ..... I7
Three Brothers ..... A6
Thuruna Youth Camp ..... D7
Tod River Reservoir ..... D6
Trinity Haven Youth Camp ..... D7
Tulka ..... G5
Tumby Bay ..... C7
Tumby Island Con. Pk ..... D8
Ungarra ..... B7
Wangary ..... E3
Wanilla ..... E4
Wanilla Con. Pk ..... E5
Wanilla Forest ..... E4
Wanna ..... H6
Warrow ..... C3
Waterhouse Bay ..... I8
Waterhouse Point ..... I8
West Point ..... I6
Whalers Bay ..... I8
Whalers Way ..... H4
Whites Flat ..... D6
Williams Island ..... I6
Winceby Island ..... D8
Winter Hill Lookout ..... F5
Yallunda Flat ..... C6
Yangie Bay ..... E3
Yeelanna ..... A5


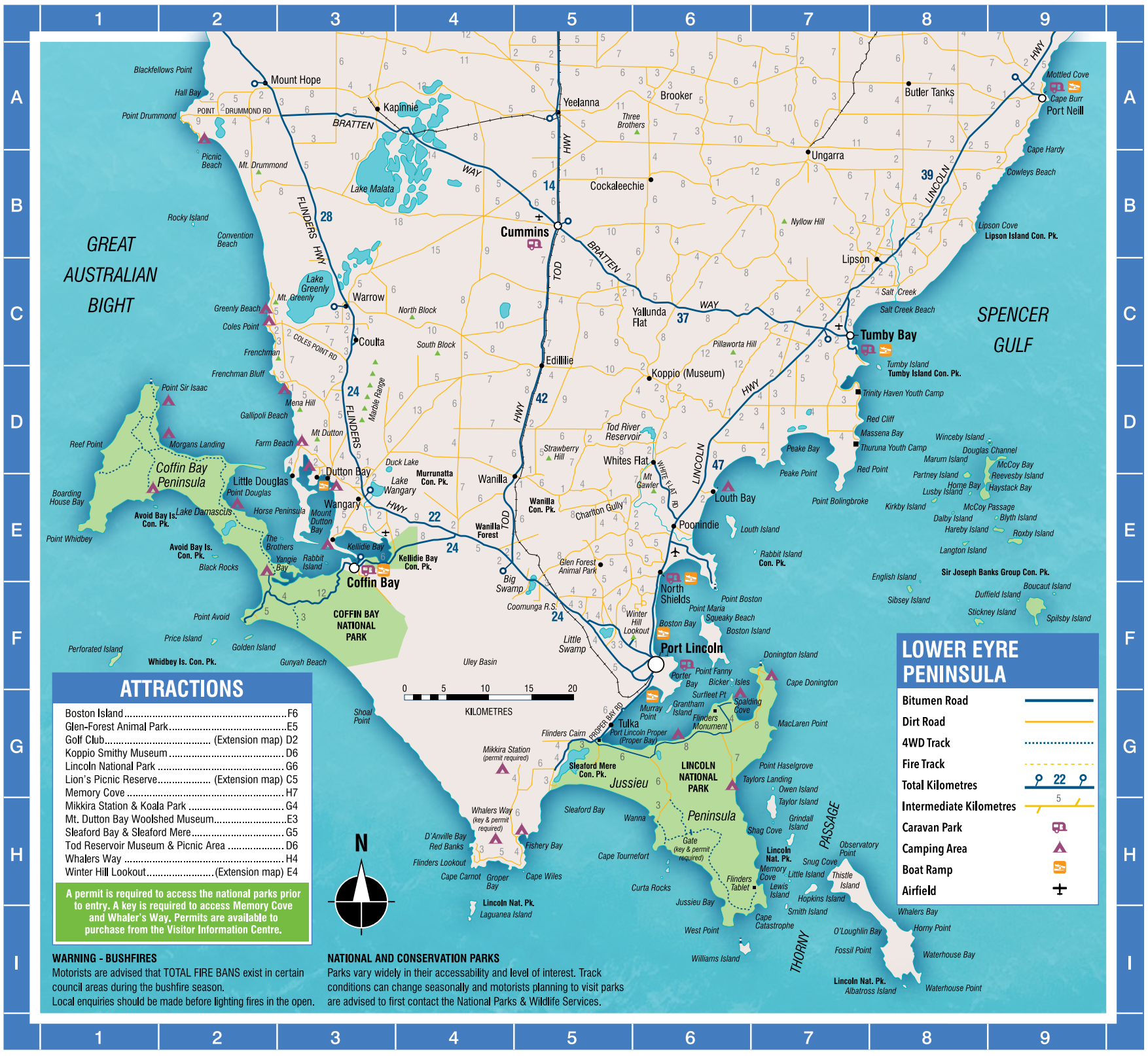


## ATTRACTIONS


Boston Island ..... F6
Glen-Forest Animal Park ..... E5
Golf Club ..... (Extension map) D2
Koppio Smithy Museum ..... D6
Lincoln National Park ..... G6
Lion's Picnic Reserve ..... (Extension map) C5
Memory Cove ..... H7
Mikkira Station & Koala Park ..... G4
Mt. Dutton Bay Woolshed Museum ..... E3
Sleaford Bay & Sleaford Mere ..... G5
Tod Reservoir Museum & Picnic Area ..... D6
Whalers Way ..... H4
Winter Hill Lookout ..... (Extension map) E4


**A permit is required to access the national parks prior to entry. A key is required to access Memory Cove and Whaler's Way. Permits are available to purchase from the Visitor Information Centre.**

## LOWER EYRE PENINSULA

- Bitumen Road
- Dirt Road
- 4WD Track
- Fire Track
- Total Kilometres (22)
- Intermediate Kilometres (5)
- Caravan Park
- Camping Area
- Boat Ramp
- Airfield

**WARNING - BUSHFIRES**

Motorists are advised that TOTAL FIRE BANS exist in certain council areas during the bushfire season.
Local enquiries should be made before lighting fires in the open.

**NATIONAL AND CONSERVATION PARKS**

Parks vary widely in their accessability and level of interest. Track conditions can change seasonally and motorists planning to visit parks are advised to first contact the National Parks & Wildlife Services.